The Odisha Gazette

EXTRAORDINARY

PUBLISHED BY AUTHORITY

No. 1896 CUTTACK, WEDNESDAY JULY 2, 2025/ASADHA 11, 1947

FOREST, ENVIRONMENT & CLIMATE CHANGE DEPARTMENT

NOTIFICATION

The 30th May 2025

S.R.O. No. 393/2025—Whereas, Forest block Maliguda PRF under Section 4 of the Odisha Forest Act,1972, has been notified by Government of Odisha, Revenue Department Notification No. F.S. 282/80-32299/R, dated the 29th April1980 indicating an area of 3253.00Ac. in Borigumma Forest Range of Jeypore Forest Division as per Annexure-I ;

And whereas, the Government of Odisha in the Forest & Environment Department have notified a "Standard Operating Procedure (SOP) for geo-referencing of Forest Block boundary through DGPS Survey" in the *Odisha Gazette* vide Notification No.22572400112016-10F(Cons.)-77-2016/ 14097-F&E, dated the 4th July 2017, for preparation of such geo-referenced forest maps in pursuance of the directives of Hon'ble Supreme Court in their order dated the 6th July 2011 [in IA Nos. 1868, 2091, 2225—2227, 2380, 2568 and 2937 in Writ Petition (C) No. 202 of 1995-Lafarge matter] ;

And whereas, the Government of Odisha have appointed all Tehsildars in their respective Tehsil jurisdiction in the respective Districts as Forest Settlement Officer (FSO) vide Notification No. 7767—10F(TR)-38/2020-F&E, dated the 21st May 2020 ;

And whereas, the Forest Revenue Joint Verification Committee has jointly verified and confirmed the boundary pillar positions as per report in Annexure-II ;

And whereas, the Forest Settlement Officer has certified 'No Change' in the boundary extent of Maliguda PRF post 25th October 1980. The DGPS survey boundary co-ordinates have been verified by ORSAC and certified by the Forest Settlement Officer. The computed area (UTM Zone 44N projection and WGS 84 datum) of the Maliguda PRF is 1292.21 ha or 3193.12 Ac. The change in area is due to method of Survey & Area Computation.

Therefore, it has been decided to supplement the existing notification of the Maliguda PRF with the above-mentioned FSO certified DGPS surveyed Forest Block map as per Annexure-III, and the statement of geo-co-ordinates of the Forest Block boundary pillar positions as per Annexure-IV, which shall be treated as the precise boundary description of the Maliguda PRF and shall form an integral part of the original notification in place of any other form of boundary description notified earlier.

There shall be no change to the admitted rights in the original notification.

[No. 12581—FE-DIV-MISC-0011-2016-10F(Cons.)-34/2020-FE&CC]

By order of the Governor

SATYABRATA SAHU

Additional Chief Secretary to Government

Annexure-I

Government of Orissa,
Revenue Department.

Notification.

Dated, Bhubaneswar, the 29th April 1980.

No. FS-282/80. 32297 /R., In exercise of the powers conferred under section 4 of the Orissa Forest Act, 1972 (Orissa Act 4 of 1972) the State Government do hereby declare that it has been proposed to constitute the "Maliguda Reserve Land" situated in B. Singpur Police Station in Koraput district as Reserved Forest the limits of which have been demarcated and line cleared to a width of 15' or by natural boundary as specified below.

Name of the Block.	Area in acres.	Local name & boundary	Remarks.
Maliguda	3,253.00 acres.	Periphery 16M-5F-8Ch-52 L., Boundary. North-Lokorisil-376 Chandabeda-379 South-Maliguda-380 East-Maliguda-380 Chandabeda-379 West-Lathikotar-381 Bhalumohulo-375 Jhilikibeda.	Date of notification is 11.3.103 as R.L.

Boundary description.

Name of the Range:- Kotpad
Name of the Tahasil:-B.Singpur
Area in acres:- 3,253.00 acres.
Nature of the locality-Hilly.
Periphery-16M-5F-8.52 chains.

Cairns From	To	Bearings. Deg-.Min.,	Distance. Ch-Links.	Remarks.
1	2	21.30	7.60	(a)Cairn No.1 is situated at 33.75 chains from Bhallumoulo village & bears 112.00 degree.
2	3	42.30	3.35	
3	4	63.30	7.60	
4	5	30.00	2.30	
5	6	41.00	2.05	
6	7	57.00	10.45	
7	8	105.00	3.10	
8	9	72.00	7.00	
9	10	60.00	7.05	
10	11	70.00	4.95	
st:-11	12	179.30	3.60	
12	13	162.00	7.30	
13	14	135.00	1.95	

Attested

(E. T.)
DIVISIONAL FOREST OFFICER,
JEYPORE FOREST DIVISION

Scanned by CamScanner

14	15	150.00	6.90
15	16	150.30	5.50
16	17	219.00	8.40
17	18	200.00	10.25
18	19	219.00	6.20
19	20	212.00	14.00(b)Cairn No.19 is
20	21	161.00	5.50 situated at 5.00
21	22	200.30	chains to the North-
22	23	190.30	11.10 east of Bathugolla.
23	24	168.30	8.70
24	25	102.30	2.85
25	26	90.00	4.90
26	27	45.30	10.25
27	28	46.00	7.30
28	29	102.00	3.50
29	30	122.30	20.20
30	31	141.30	2.60
31	32	121.00	1.70
32	33	108.30	3.80(c)Cairn No.31 is
33	34	116.00	4.80 situated at 0.85 links
34	35	90.30	to the North-West of
35	36	78.00	6.10Sundarmoo Golla.
36	37	192.00	12.40
37	38	198.30	7.80
38	39	200.30	0.75
39	40	214.30	6.20
40	41	246.00	4.10
41	42	192.30	5.35
42	43	219.30	5.70
43	44	218.30	4.05
44	45	282.30	4.15
45	46	313.30	2.15
46	47	209.00	1.85
47	48	200.00	6.45
48	49	284.00	5.20(d)Cairn No.46 if si
49	50	282.30	3.65 ted at 0.75 chains
50	51	284.30	the North-East of
51	52	285.00	2.50 Soragolla.
52	53	310.00	3.90
			8.00
			3.20
			6.40

Attested

DIVISIONAL FOREST OFFICER
JEYPORE FOREST DIVISION

Scanned by CamScanner

37

	54	253.30	3.20	
	55	252.00	8.70	
	56	250.00	6.80	
55	57	286.00	12.90	
56	58	229.00	4.50	
57	59	213.30	17.80	
58	60	226.00	3.70	
59	61	228.00	21.00	(e)cairn No.61 is situated at 16.20 chains to the North-East of Pokiapani nalla.
60	62	150.30	7.80	
61	63	121.00	6.40	
62	64	121.00	3.80	
63	65	216.30	1.90	
64	66	227.00	6.60	
65	67	243.00	3.95	
66	68	262.00	11.70	(j)Cairn No.67 is situated at 7.00 chains east of footpath.R of way No.1 leading from Lattikota to Maliguda.
67	69	178.00	19.90	
68	70	176.30	3.65	
69	71	169.30	5.00	
70	72	177.30	1.50	
71	73	171.30	8.45	
72	74	169.30	3.15	
73	75	175.00	5.65	
74	76	204.00	5.45	
75	77	205.30	3.55	
76	78	232.30	1.70	
77	79	226.30	4.10	
78	80	238.00	3.75	
79	81	214.30	5.10	
80	82	171.30	9.25	
81	83	143.00	6.90	(a) Cairn No.82 is situated at82 links to the North-West of footpath. Rights of way No.2 leading from Pondas oguda to Potuparu.
82	84	138.30	1.35	
83	85	163.00	1.85	
84	86	182.00	10.45	
85	87	181.00	18.00	
86	88	180.00	6.40	
87	89	150.00	9.20	
88	90	110.30	6.00	
89	91	45.30	4.50	
90				

Attested

DIVISIONAL FOREST OFFICER
JEYPORE FOREST DIVISION

Scanned by CamScanner

			8.00
91	92	76.30	4.48
92	93	61.00	2.10
93	94	58.30	2.80
94	95	35.30	6.80
95	96	34.00	5.30
96	97	356.00	3.15
97	98	14.30	11.20 (h) Cairn No.98 is situated at 2.90 links to the South-West of Denugolla
98	99	15.00	6.92
99	100	40.00	2.30
100	101	89.00	9.83
101	102	87.30	3.33
102	103	86.00	1.30
103	104	113.00	6.00
104	105	133.00	4.20
105	106	95.00	1.30
106	107	106.00	11.10
107	108	138.00	8.30 (i) cairn No.109 is situated at 3.00 chains North-West of Pattigolla.
108	109	136.30	3.80
109	110	156.00	7.50
110	111	186.30	3.40
111	112	191.00	3.90
112	113	201.30	13.70
113	114	167.00	1.95
114	115	159.30	3.20
115	116	148.00	25.20
116	117	122.00	10.05
117	118	171.00	12.45
118	119	170.00	5.20
119	120	183.30	6.45
120	121	237.00	6.00
121	122	217.00	5.35 (j) Cairn No.122 is situated at 2.00 chains to the South-West of Dhabugolla
122	123	247.00	16.30
123	124	245.30	9.75
124	125	229.00	6.10
125	126	250.00	3.25
126	127	212.30	7.05
127	128	230.00	1.90
128	129	240.00	

DIVISIONAL FOREST OFFICER

Scanned by CamScanner

3.1

129	130	211.30	9.45(k)Cairn No.129 is situated at 0.10 links to the
130	131	192.00	12.05South of a Kendu tree.
131	132	294.00	8.70
132	133	320.30	7.25
133	134	283.00	3:50
134	135	285.00	7.85
135	136	335.30	10.65
136	137	308.00	4.30
137	138	314.00	13.05
138	139	16.00	4.55
139	140	315.00	8.40
140	141	10.30	6.80
141	142	350.00	4.60
142	143	349.00	3.90
143	144	338.00	11.25(i)Cairn No.143 is situat.
144	145	318.00	4.30 at 5.70 chains to the South of Bilaibudi Jolla.
145	146	338.30	8.55
146	147	349.00	6.20
147	148	273.30	6.60
148	149	271.00	11.90(m) cairn No.148 is situ-
149	150	274.00	3.45 ted at 1 Chain to the E. East of a tamarind tree.
150	151	335.00	5.90
151	152	351.00	17.65
152	153	336.30	3.25
153	154	10.30	8.24
154	155	1.30	15.20
155	156	68.00	6.40
156	157	78.30	6.15(n)cairn No.156 is situat.
157	158	51.00	3.40 at 1 Ch.to the west of Hil stream.
158	159	34.00	7.90
159	160	343.30	7.50
160	161	340.30	4.50
161	162	314.00	1.80
162	163	1.30	11.60
163	164	0.30	5.50
164	165	340.30	11.00
165	166	323.00	4.30
166	167	351.30	6.10

A.M. 8/09

(P.T.O) DIVISIONAL FOREST OFFICER
JEYPORE FOREST DIVISION.

Scanned by CamScanner

167	168	353.30	4.60
168	169	353.00	6.90
169	170	314.00	7.20
170	171	344.30	7.60
171	172	305.00	5.90
172	173	207.30	5.70
173	174	42.00	26.10
174	175	94.00	6.60(o)Cairn No.174 is si
175	176	87.00	2.90 at 6.40 chains to t
176	177	10.30	4.05 North-east of foot
177	178	22.30	5.40 leading from Dalik
178	179	49.30	Maliguda,right of t
179	180	13.00	No.1.
180	181	3.30	4.00
181	182	334.30	6.35
182	183	359.00	5.50
183	184	333.00	2.90
184	185	330.00	8.80
185	186	36.30	3.65
186	187	59.30	26.80
187	188	61.00	0.85
188	189	83.30	15.50
189	190	13.00	2.70(P) Cairn No.187 is sit
190	191	21.00	10.40at 4.20 chains to the
191	192	82.30	6.00 North-east of Ambajolla.
192	193	80.30	5.10
193	194	27.00	2.10
194	195	36.30	3.65
195	196	46.00	8.20
196	197	4.30	6.00
197,198	339x00	339.00	5.30
198	1	352.30	10.20
			2.00
			12.35(q) C.No.1 is starting point.

69 N.B:-There are no enclosures in this R.L.

2. In exercise of the powers aforesaid the Governor of Orissa is pleased to appoint the Forest Settlement Officer, Koraput to enquire into and determine the existence, nature and extent of any rights or privilages claimed by or alleged to exist in favour of any person in or over the lands comprised within the limits specified above or in or over any forest produce to be

(P.T.O)

Divisional Forest Officer
Jeypore Forest Division

Scanned by CamScanner

found thereon and to deal with the same as provided in Chapter [illegible] of the said Act.

By order of the Governor,
B.P.Choudhury,
Under Secretary to Government.

Memo No. 32302/R., Dt. 29.4.80

Copy forwarded to the Director, of Printing, Stationery & Publication, Orissa, Cuttack for publication in an extraordinary issue of the Orissa Gazette and supply 10 copies of it each to this Department/Director of Land Records and Surveys, Orissa, Cuttack/Collector, Koraput/Forest Settlement Officer, Koraput.

2. The Notification is a statutory and may be assigned S.R.O number.

Under Secretary to Government.

Memo No. 32301/R., Dt. 29.4.80

Copy forwarded to the Forest, Fisheries & Animal Husbandry Department/Director, Land Records & Surveys, Orissa, Cuttack/Chief Conservator of Forest, Orissa, Cuttack/Revenue Divisional Commissioner, Southern Division, Berhampur/Conservator of Forest, Koraput/Divisional Forest Officer, Nowrangpur/ Tahasildar, Dorigumma for information and necessary action.

Under Secretary to Government.

Memo No. 32302/R., Dt. 29.4.80

Copy forwarded to the Collector, Koraput/Forest Settlement Officer, Koraput forinformation and necessary action.

Under Secretary to Government.

JVRao/-28480.

29/4

DIVISIONAL FOREST OFFICER
JEYPORE FOREST DIVISION

Scanned by CamScanner

Annexure-II

FOREST REVENUE JOINT VERIFICATION COMMITTEE REPORT

Forest Division: Jeypore **Forest Range:** Borigumma

Minutes of Joint Verification:

List of participation of the Forest-Revenue joint verification committee is given at Table 1.

Joint Verification of the boundary of **Maliguda PRF** Forest Block was carried out during 17-11-2020 to 19-11-2020. Existing pillar position recorded through GPS were plotted and compared against geo-referenced cadastral maps of adjoining villages. The verified forest boundary map is enclosed at Plate-1. Findings of the verification w.r.t. revenue cadastral is given below:

- Name of notified forest block: Maliguda PRF
- Notification no. & date: F.S. 282/80-33299 Dt. 29-04-1980
- Area as per notification: 3253.00 Ac.
- Existing no. of boundary demarcations in conformity with adjoining village boundary: 13 nos. (Annexure -1)
- Boundary demarcations (Proposed Pillars) in conformity with adjoining village boundary: 183 nos. (Annexure -2)
- GPS area of verified boundary: 1289.253 ha
- GPS perimeter of verified boundary: 29.851 km

Observations:

Notification with detailed boundary description with Chainage & Bearing is enclosed at Appendix-1. Traverse map is not available. The verified boundary area matches with the Notified area (Diff is -27.236 ha, i.e. -2.07 %). Forest boundary demarcation Pillars in Conformity with Cadastral Map, existing pillars & HRSI. Change area is due to method of Survey and Area computation.

TABLE - 1

Forest and Revenue department officials(RO/FR/FG/RI/Amin) and TP involved in Joint verification of Forest Boundary		
Name	**Designation**	**Signature**
Bibhuti Nayak	CDLTP	
Jallop Kumar Pattanaik.	Dy Range officer. Boregumma	Pattanaik DY. RANGE OFFICER BORIGUMMA FOREST RANGE
Sudipta Nayak	Forester, B.Singpur Sec(D).	Nayak Forester B.Singhpur Section.
Maheswara Samantara	R.I Ramgarh	
Subash Chandra Reita	Tahasildar	19/2/21 TAHASILDAR BORIGUMMA

Counter Signed by :

Tahsildar
TAHASILDAR BORIGUMMA

19.2.2021
Divisional Forest Officer
Divisional Forest Officer
Jeypore Forest Division

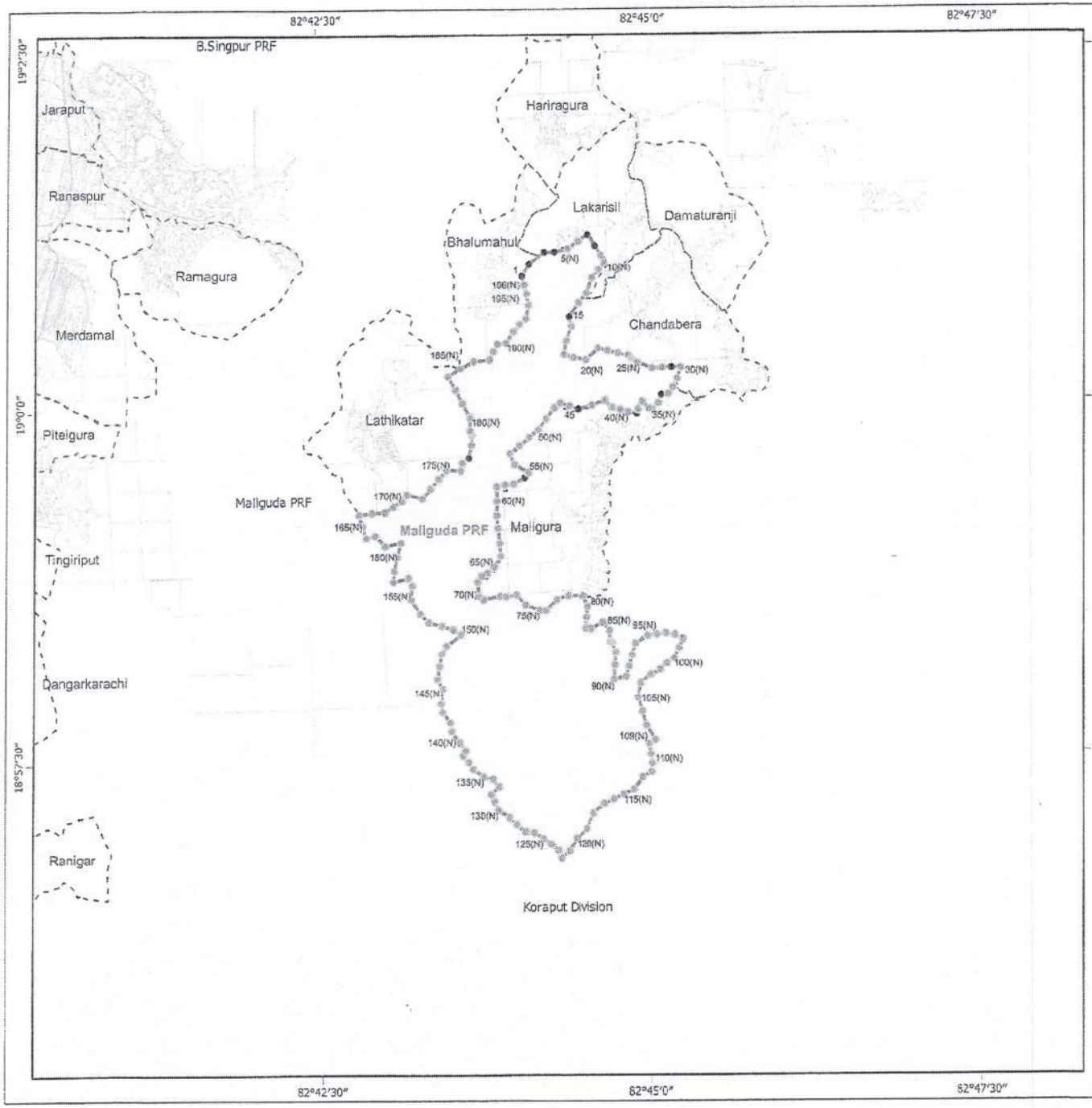

Geo-referencing of Notified Forests in Jeypore Forest Division

Reference Forest Block Boundary Map
w.r.t Adjacent Revenue Village (Cadastral) Boundary
(based on Forest Revenue Jt. Verification)

Maliguda PRF, Borigumma Range

0.5 0 0.5 1 1.5 2 km

Scale: 1:60,000

Legend

- Existing Pillar (13 nos)
- New Pillar (183 nos)
- Virtual Pillar (3nos)
- Rejected Pillar (0nos)
- RF Boundary
- Village Boundary

Index Map

Jeypore Forest Division

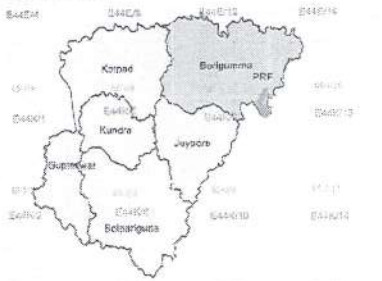

Notified Area = 1316.48 ha.
GPS area* as per joint verification = 1289.253 ha.
*(*Projected area in UTM Prj, Zone 44N & WGS 84 Datum)*

Surveyor (CDLTP) Forester Revenue Inspector Range officer

DY. RANGE OFFICER
BORIGUMMA FOREST RANGE

Prepared by: SPARC Pvt. Ltd. (CDLTP) Koraput Circle

FSO Certified DGPS Surveyed Forest Block Map

Annexure-III

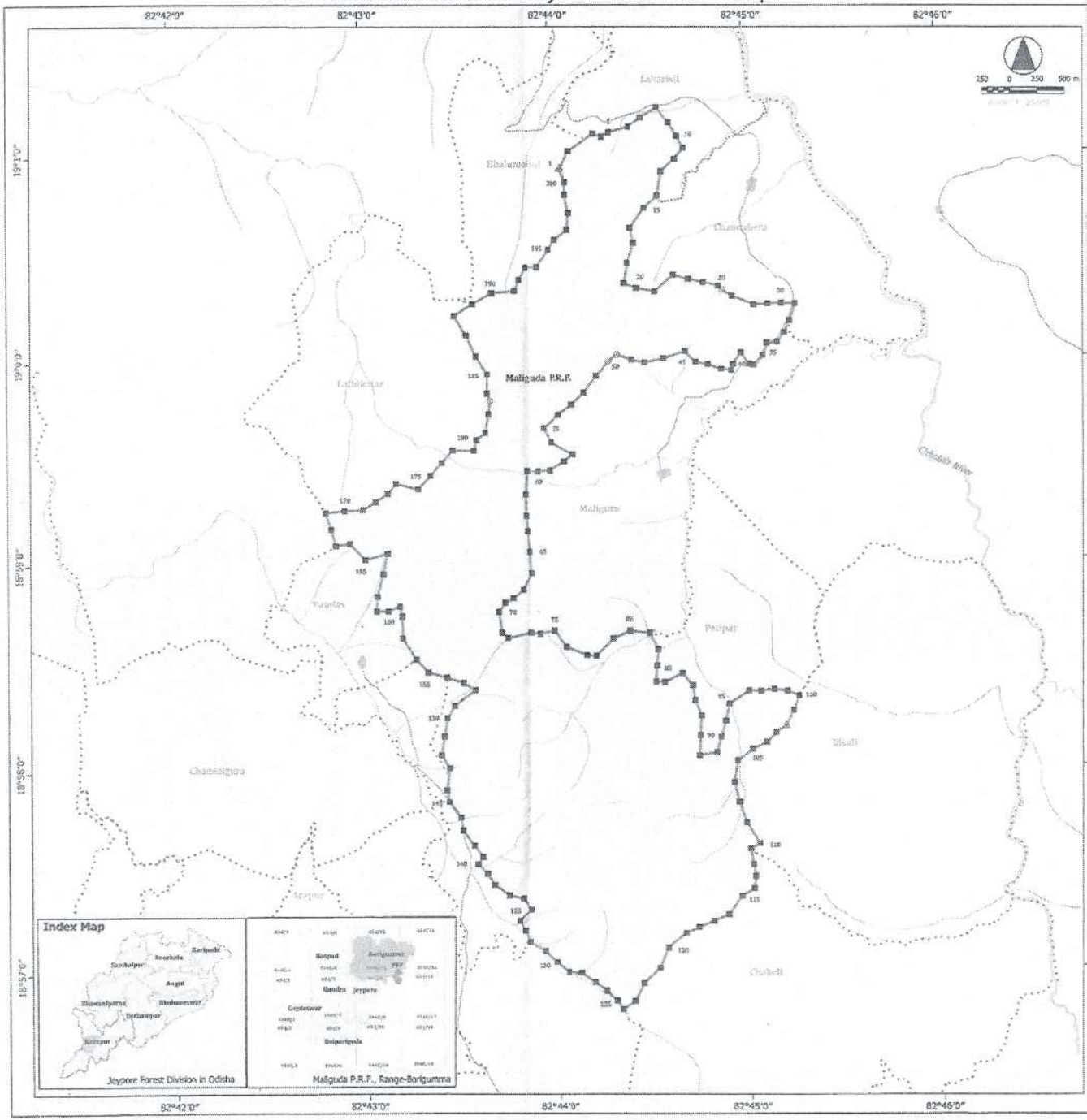

MALIGUDA P.R.F.

Forest Division : JEYPORE, Forest Range : BORIGUMMA

Geo-referenced Forest Block Map based on DGPS Survey

Legend :-

- Forest Boundary Pillar / Virtual Pillar
- SCP on Forest Boundary
- Forest Block Boundary
- Revenue Village Boundary
- Settlement
- Range Boundary
- Railway
- Major Road
- Other Road
- River / Stream / WB

Statement of Geo-coordinates of Pillar Position (UTM Zone:44N, WGS 84 Datum)

Jeypore Forest Division, Borigumma Range

Pillar No	Latitude	Longitude	Pillar No	Latitude	Longitude	Pillar No	Latitude	Longitude
(SFPCP)	19° 0' 35.535200"	82° 44' 3.588200"	64	18° 58' 49.870000"	82° 44' 46.272400"	126	18° 57' 39.278400"	82° 45' 51.255200"
1	19° 1'0.636600"	82° 44' 6.199900"	65	18° 58' 47.760500"	82° 45' 46.196700"	127	18° 57' 25.309000"	82° 45' 49.853900"
2	19° 1' 0.350900"	82° 44' 12.698100"	66	18° 58' 45.160900"	82° 45' 46.554700"	128	18° 57' 10.224400"	82° 45' 49.429100"
3	19° 1' 0.128600"	82° 44' 19.282100"	67	18° 58' 42.560400"	82° 45' 46.913100"	129	18° 56' 55.454700"	82° 45' 49.004300"
4	19° 1' 0.128600"	82° 44' 25.866100"	68	18° 58' 39.960100"	82° 45' 47.271600"	130	18° 56' 40.685000"	82° 45' 48.579600"
5	19° 1' 0.128600"	82° 44' 32.450100"	69	18° 58' 37.359800"	82° 45' 47.630100"	131	18° 56' 25.915300"	82° 45' 48.154900"
6	19° 1' 0.128600"	82° 44' 39.034100"	70	18° 58' 34.759500"	82° 45' 47.988600"	132	18° 56' 11.145600"	82° 45' 47.730200"
7	19° 1' 0.128600"	82° 44' 45.618100"	71	18° 58' 32.159200"	82° 45' 48.347100"	133	18° 55' 56.375900"	82° 45' 47.305500"
8	19° 1' 0.128600"	82° 44' 52.202100"	72	18° 58' 29.558900"	82° 45' 48.705600"	134	18° 55' 41.606200"	82° 45' 46.880800"
9	19° 1' 0.128600"	82° 44' 58.786100"	73	18° 58' 26.958600"	82° 45' 49.064100"	135	18° 55' 26.836500"	82° 45' 46.456100"
10	19° 1' 0.128600"	82° 45' 5.370100"	74	18° 58' 24.358300"	82° 45' 49.422600"	136	18° 55' 12.066800"	82° 45' 46.031400"
11	19° 1' 0.128600"	82° 45' 11.954100"	75	18° 58' 21.758000"	82° 45' 49.781100"	137	18° 54' 57.297100"	82° 45' 45.606700"
12	19° 1' 0.128600"	82° 45' 18.538100"	76	18° 58' 19.157700"	82° 45' 50.139600"	138	18° 54' 42.527400"	82° 45' 45.182000"
13	19° 1' 0.128600"	82° 45' 25.122100"	77	18° 58' 16.557400"	82° 45' 50.498100"	139	18° 54' 27.757700"	82° 45' 44.757300"
14	19° 1' 0.128600"	82° 45' 31.706100"	78	18° 58' 13.957100"	82° 45' 50.856600"	140	18° 54' 12.988000"	82° 45' 44.332600"
15	19° 1' 0.128600"	82° 45' 38.290100"	79	18° 58' 11.356800"	82° 45' 51.215100"	141	18° 53' 58.218300"	82° 45' 43.907900"
16	19° 1' 0.128600"	82° 45' 44.874100"	80	18° 58' 8.756500"	82° 45' 51.573600"	142	18° 53' 43.448600"	82° 45' 43.483200"
17	19° 1' 0.128600"	82° 45' 51.458100"	81	18° 58' 6.156200"	82° 45' 51.932100"	143	18° 53' 28.678900"	82° 45' 43.058500"
18	19° 1' 0.128600"	82° 45' 58.042100"	82	18° 58' 3.555900"	82° 45' 52.290600"	144	18° 53' 13.909200"	82° 45' 42.633800"
19	19° 1' 0.128600"	82° 46' 4.626100"	83	18° 58' 0.955600"	82° 45' 52.649100"	145	18° 52' 59.139500"	82° 45' 42.209100"
20	19° 1' 0.128600"	82° 46' 11.210100"	84	18° 57' 58.355300"	82° 45' 53.007600"	146	18° 52' 44.369800"	82° 45' 41.784400"
21	19° 1' 0.128600"	82° 46' 17.794100"	85	18° 57' 55.755000"	82° 45' 53.366100"	147	18° 52' 29.600100"	82° 45' 41.359700"
22	19° 1' 0.128600"	82° 46' 24.378100"	86	18° 57' 53.154700"	82° 45' 53.724600"	148	18° 52' 14.830400"	82° 45' 40.935000"
23	19° 1' 0.128600"	82° 46' 30.962100"	87	18° 57' 50.554400"	82° 45' 54.083100"	149	18° 51' 60.060700"	82° 45' 40.510300"
24	19° 1' 0.128600"	82° 46' 37.546100"	88	18° 57' 47.954100"	82° 45' 54.441600"	150	18° 51' 45.291000"	82° 45' 40.085600"
25	19° 1' 0.128600"	82° 46' 44.130100"	89	18° 57' 45.353800"	82° 45' 54.800100"	151	18° 51' 30.521300"	82° 45' 39.660900"
26	19° 1' 0.128600"	82° 46' 50.714100"	90	18° 57' 42.753500"	82° 45' 55.158600"	152	18° 51' 15.751600"	82° 45' 39.236200"
27	19° 1' 0.128600"	82° 46' 57.298100"	91	18° 57' 40.153200"	82° 45' 55.517100"	153	18° 51' 0.981900"	82° 45' 38.811500"
28	19° 1' 0.128600"	82° 47' 3.882100"	92	18° 57' 37.552900"	82° 45' 55.875600"	154	18° 50' 46.212200"	82° 45' 38.386800"
29	19° 1' 0.128600"	82° 47' 10.466100"	93	18° 57' 34.952600"	82° 45' 56.234100"	155	18° 50' 31.442500"	82° 45' 37.962100"
30	19° 1' 0.128600"	82° 47' 17.050100"	94	18° 57' 32.352300"	82° 45' 56.592600"	156	18° 50' 16.672800"	82° 45' 37.537400"
31	19° 1' 0.128600"	82° 47' 23.634100"	95	18° 57' 29.752000"	82° 45' 56.951100"	157	18° 50' 1.903100"	82° 45' 37.112700"
32	19° 1' 0.128600"	82° 47' 30.218100"	96	18° 57' 27.151700"	82° 45' 57.309600"	158	18° 49' 47.133400"	82° 45' 36.688000"
33	19° 1' 0.128600"	82° 47' 36.802100"	97	18° 57' 24.551400"	82° 45' 57.668100"	159	18° 49' 32.363700"	82° 45' 36.263300"
34	19° 1' 0.128600"	82° 47' 43.386100"	98	18° 57' 21.951100"	82° 45' 58.026600"	160	18° 49' 17.594000"	82° 45' 35.838600"
35	19° 1' 0.128600"	82° 47' 49.970100"	99	18° 57' 19.350800"	82° 45' 58.385100"	161	18° 49' 2.824300"	82° 45' 35.413900"
36	19° 1' 0.128600"	82° 47' 56.554100"	100	18° 57' 16.750500"	82° 45' 58.743600"	162	18° 48' 48.054600"	82° 45' 34.989200"
37	19° 1' 0.128600"	82° 48' 3.138100"	101	18° 57' 14.150200"	82° 45' 59.102100"	163	18° 48' 33.284900"	82° 45' 34.564500"
38	19° 1' 0.128600"	82° 48' 9.722100"	102	18° 57' 11.549900"	82° 45' 59.460600"	164	18° 48' 18.515200"	82° 45' 34.139800"
39	19° 1' 0.128600"	82° 48' 16.306100"	103	18° 57' 8.949600"	82° 45' 59.819100"	165	18° 48' 3.745500"	82° 45' 33.715100"
40	19° 1' 0.128600"	82° 48' 22.890100"	104	18° 57' 6.349300"	82° 46' 0.177600"	166	18° 47' 48.975800"	82° 45' 33.290400"
41	19° 1' 0.128600"	82° 48' 29.474100"	105	18° 57' 3.749000"	82° 46' 0.536100"	167	18° 47' 34.206100"	82° 45' 32.865700"
42	19° 1' 0.128600"	82° 48' 36.058100"	106	18° 57' 1.148700"	82° 46' 0.894600"	168	18° 47' 19.436400"	82° 45' 32.441000"
43	19° 1' 0.128600"	82° 48' 42.642100"	107	18° 56' 58.548400"	82° 46' 1.253100"	169	18° 47' 4.666700"	82° 45' 32.016300"
44	19° 1' 0.128600"	82° 48' 49.226100"	108	18° 56' 55.948100"	82° 46' 1.611600"	170	18° 46' 49.897000"	82° 45' 31.591600"
45	19° 1' 0.128600"	82° 48' 55.810100"	109	18° 56' 53.347800"	82° 46' 1.970100"	171	18° 46' 35.127300"	82° 45' 31.166900"
46	19° 1' 0.128600"	82° 49' 2.394100"	110	18° 56' 50.747500"	82° 46' 2.328600"	172	18° 46' 20.357600"	82° 45' 30.742200"
47	19° 1' 0.128600"	82° 49' 8.978100"	111	18° 56' 48.147200"	82° 46' 2.687100"	173	18° 46' 5.587900"	82° 45' 30.317500"
48	19° 1' 0.128600"	82° 49' 15.562100"	112	18° 56' 45.546900"	82° 46' 3.045600"	174	18° 45' 50.818200"	82° 45' 29.892800"
49	19° 1' 0.128600"	82° 49' 22.146100"	113	18° 56' 42.946600"	82° 46' 3.404100"	175	18° 45' 36.048500"	82° 45' 29.468100"
50	19° 1' 0.128600"	82° 49' 28.730100"	114	18° 56' 40.346300"	82° 46' 3.762600"	176	18° 45' 21.278800"	82° 45' 29.043400"
51	19° 1' 0.128600"	82° 49' 35.314100"	115	18° 56' 37.746000"	82° 46' 4.121100"	177	18° 45' 6.509100"	82° 45' 28.618700"
52	19° 1' 0.128600"	82° 49' 41.898100"	116	18° 56' 35.145700"	82° 46' 4.479600"	178	18° 44' 51.739400"	82° 45' 28.194000"
53	19° 1' 0.128600"	82° 49' 48.482100"	117	18° 56' 32.545400"	82° 46' 4.838100"	179	18° 44' 36.969700"	82° 45' 27.769300"
54	19° 1' 0.128600"	82° 49' 55.066100"	118	18° 56' 29.945100"	82° 46' 5.196600"	180	18° 44' 22.200000"	82° 45' 27.344600"
55	19° 1' 0.128600"	82° 50' 1.650100"	119	18° 56' 27.344800"	82° 46' 5.555100"	181	18° 44' 7.430300"	82° 45' 26.919900"
56	19° 1' 0.128600"	82° 50' 8.234100"	120	18° 56' 24.744500"	82° 46' 5.913600"	182	18° 43' 52.660600"	82° 45' 26.495200"
57	19° 1' 0.128600"	82° 50' 14.818100"	121	18° 56' 22.144200"	82° 46' 6.272100"	183	18° 43' 37.890900"	82° 45' 26.070500"
58	19° 1' 0.128600"	82° 50' 21.402100"	122	18° 56' 19.543900"	82° 46' 6.630600"	184	18° 43' 23.121200"	82° 45' 25.645800"
59	19° 1' 0.128600"	82° 50' 27.986100"	123	18° 56' 16.943600"	82° 46' 6.989100"	185	18° 43' 8.351500"	82° 45' 25.221100"
60	19° 1' 0.128600"	82° 50' 34.570100"	124	18° 56' 14.343300"	82° 46' 7.347600"	186	18° 42' 53.581800"	82° 45' 24.796400"
61	19° 1' 0.128600"	82° 50' 41.154100"	125	18° 56' 11.743000"	82° 46' 7.706100"	187	18° 42' 38.812100"	82° 45' 24.371700"
62	19° 1' 0.128600"	82° 50' 47.738100"	126	18° 56' 9.142700"	82° 46' 8.064600"	188	18° 42' 24.042400"	82° 45' 23.947000"
63	19° 1' 0.128600"	82° 50' 54.322100"	127	18° 56' 6.542400"	82° 46' 8.423100"	189	18° 42' 9.272700"	82° 45' 23.522300"
64	19° 1' 0.128600"	82° 51' 0.906100"	128	18° 56' 3.942100"	82° 46' 8.781600"	190	18° 41' 54.503000"	82° 45' 23.097600"
65	19° 1' 0.128600"	82° 51' 7.490100"	129	18° 56' 1.341800"	82° 46' 9.140100"	191	18° 41' 39.733300"	82° 45' 22.672900"
66	19° 1' 0.128600"	82° 51' 14.074100"	130	18° 55' 58.741500"	82° 46' 9.498600"	192	18° 41' 24.963600"	82° 45' 22.248200"
67	19° 1' 0.128600"	82° 51' 20.658100"	131	18° 55' 56.141200"	82° 46' 9.857100"	193	18° 41' 10.193900"	82° 45' 21.823500"
68	19° 1' 0.128600"	82° 51' 27.242100"	132	18° 55' 53.540900"	82° 46' 10.215600"	194	18° 40' 55.424200"	82° 45' 21.398800"
69	19° 1' 0.128600"	82° 51' 33.826100"	133	18° 55' 50.940600"	82° 46' 10.574100"	195	18° 40' 40.654500"	82° 45' 20.974100"
70	19° 1' 0.128600"	82° 51' 40.410100"	134	18° 55' 48.340300"	82° 46' 10.932600"	196	18° 40' 25.884800"	82° 45' 20.549400"
71	19° 1' 0.128600"	82° 51' 46.994100"	135	18° 55' 45.740000"	82° 46' 11.291100"	197	18° 40' 11.115100"	82° 45' 20.124700"
72	19° 1' 0.128600"	82° 51' 53.578100"	136	18° 55' 43.139700"	82° 46' 11.649600"	198	18° 39' 56.345400"	82° 45' 19.700000"
73	19° 1' 0.128600"	82° 52' 0.162100"	137	18° 55' 40.539400"	82° 46' 12.008100"	199	18° 39' 41.575700"	82° 45' 19.275300"
74	19° 1' 0.128600"	82° 52' 6.746100"	138	18° 55' 37.939100"	82° 46' 12.366600"	200	18° 39' 26.806000"	82° 45' 18.850600"
75	19° 1' 0.128600"	82° 52' 13.330100"	139	18° 55' 35.338800"	82° 46' 12.725100"	201	18° 39' 12.036300"	82° 45' 18.425900"
76	19° 1' 0.128600"	82° 52' 19.914100"	140	18° 55' 32.738500"	82° 46' 13.083600"	202	18° 38' 57.266600"	82° 45' 18.001200"
77	19° 1' 0.128600"	82° 52' 26.498100"	141	18° 55' 30.138200"	82° 46' 13.442100"	203	18° 38' 42.496900"	82° 45' 17.576500"
78	19° 1' 0.128600"	82° 52' 33.082100"	142	18° 55' 27.537900"	82° 46' 13.800600"	204	18° 38' 27.727200"	82° 45' 17.151800"
79	19° 1' 0.128600"	82° 52' 39.666100"	143	18° 55' 24.937600"	82° 46' 14.159100"	205	18° 38' 12.957500"	82° 45' 16.727100"
80	19° 1' 0.128600"	82° 52' 46.250100"	144	18° 55' 22.337300"	82° 46' 14.517600"	206	18° 37' 58.187800"	82° 45' 16.302400"
81	19° 1' 0.128600"	82° 52' 52.834100"	145	18° 55' 19.737000"	82° 46' 14.876100"	207	18° 37' 43.418100"	82° 45' 15.877700"
82	19° 1' 0.128600"	82° 52' 59.418100"	146	18° 55' 17.136700"	82° 46' 15.234600"	208	18° 37' 28.648400"	82° 45' 15.453000"
83	19° 1' 0.128600"	82° 53' 6.002100"	147	18° 55' 14.536400"	82° 46' 15.593100"	209	18° 37' 13.878700"	82° 45' 15.028300"
84	19° 1' 0.128600"	82° 53' 12.586100"	148	18° 55' 11.936100"	82° 46' 15.951600"	210	18° 36' 59.109000"	82° 45' 14.603600"
85	19° 1' 0.128600"	82° 53' 19.170100"	149	18° 55' 9.335800"	82° 46' 16.310100"	211	18° 36' 44.339300"	82° 45' 14.178900"
86	19° 1' 0.128600"	82° 53' 25.754100"	150	18° 55' 6.735500"	82° 46' 16.668600"	212	18° 36' 29.569600"	82° 45' 13.754200"
87	19° 1' 0.128600"	82° 53' 32.338100"	151	18° 55' 4.135200"	82° 46' 17.027100"	213	18° 36' 14.799900"	82° 45' 13.329500"
88	19° 1' 0.128600"	82° 53' 38.922100"	152	18° 55' 1.534900"	82° 46' 17.385600"	214	18° 35' 60.030200"	82° 45' 12.904800"
89	19° 1' 0.128600"	82° 53' 45.506100"	153	18° 54' 58.934600"	82° 46' 17.744100"	215	18° 35' 45.260500"	82° 45' 12.480100"
90	19° 1' 0.128600"	82° 53' 52.090100"	154	18° 54' 56.334300"	82° 46' 18.102600"	216	18° 35' 30.490800"	82° 45' 12.055400"
91	19° 1' 0.128600"	82° 53' 58.674100"	155	18° 54' 53.734000"	82° 46' 18.461100"	217	18° 35' 15.721100"	82° 45' 11.630700"
92	19° 1' 0.128600"	82° 54' 5.258100"	156	18° 54' 51.133700"	82° 46' 18.819600"	218	18° 35' 0.951400"	82° 45' 11.206000"
93	19° 1' 0.128600"	82° 54' 11.842100"	157	18° 54' 48.533400"	82° 46' 19.178100"	219	18° 34' 46.181700"	82° 45' 10.781300"
94	19° 1' 0.128600"	82° 54' 18.426100"	158	18° 54' 45.933100"	82° 46' 19.536600"	220	18° 34' 31.412000"	82° 45' 10.356600"
95	19° 1' 0.128600"	82° 54' 25.010100"	159	18° 54' 43.332800"	82° 46' 19.895100"	221	18° 34' 16.642300"	82° 45' 9.931900"
96	19° 1' 0.128600"	82° 54' 31.594100"	160	18° 54' 40.732500"	82° 46' 20.253600"	222	18° 34' 1.872600"	82° 45' 9.507200"
97	19° 1' 0.128600"	82° 54' 38.178100"	161	18° 54' 38.132200"	82° 46' 20.612100"	223	18° 33' 47.102900"	82° 45' 9.082500"
98	19° 1' 0.128600"	82° 54' 44.762100"	162	18° 54' 35.531900"	82° 46' 20.970600"	224	18° 33' 32.333200"	82° 45' 8.657800"
99	19° 1' 0.128600"	82° 54' 51.346100"	163	18° 54' 32.931600"	82° 46' 21.329100"	225	18° 33' 17.563500"	82° 45' 8.233100"
100	19° 1' 0.128600"	82° 54' 57.930100"	164	18° 54' 30.331300"	82° 46' 21.687600"	226	18° 33' 2.793800"	82° 45' 7.808400"
101	19° 1' 0.128600"	82° 55' 4.514100"	165	18° 54' 27.731000"	82° 46' 22.046100"	227	18° 32' 48.024100"	82° 45' 7.383700"
102	19° 1' 0.128600"	82° 55' 11.098100"	166	18° 54' 25.130700"	82° 46' 22.404600"	228	18° 32' 33.254400"	82° 45' 6.959000"
103	19° 1' 0.128600"	82° 55' 17.682100"	167	18° 54' 22.530400"	82° 46' 22.763100"	229	18° 32' 18.484700"	82° 45' 6.534300"
104	19° 1' 0.128600"	82° 55' 24.266100"	168	18° 54' 19.930100"	82° 46' 23.121600"	230	18° 32' 3.715000"	82° 45' 6.109600"
105	19° 1' 0.128600"	82° 55' 30.850100"	169	18° 54' 17.329800"	82° 46' 23.480100"	231	18° 31' 48.945300"	82° 45' 5.684900"
106	19° 1' 0.128600"	82° 55' 37.434100"	170	18° 54' 14.729500"	82° 46' 23.838600"	232	18° 31' 34.175600"	82° 45' 5.260200"
107	19° 1' 0.128600"	82° 55' 44.018100"	171	18° 54' 12.129200"	82° 46' 24.197100"	233	18° 31' 19.405900"	82° 45' 4.835500"
108	19° 1' 0.128600"	82° 55' 50.602100"	172	18° 54' 9.528900"	82° 46' 24.555600"	234	18° 31' 4.636200"	82° 45' 4.410800"
109	19° 1' 0.128600"	82° 55' 57.186100"	173	18° 54' 6.928600"	82° 46' 24.914100"	235	18° 30' 49.866500"	82° 45' 3.986100"
110	19° 1' 0.128600"	82° 56' 3.770100"	174	18° 54' 4.328300"	82° 46' 25.272600"	236	18° 30' 35.096800"	82° 45' 3.561400"
111	19° 1' 0.128600"	82° 56' 10.354100"	175	18° 54' 1.728000"	82° 46' 25.631100"	237	18° 30' 20.327100"	82° 45' 3.136700"
112	19° 1' 0.128600"	82° 56' 16.938100"	176	18° 53' 59.127700"	82° 46' 25.989600"	238	18° 30' 5.557400"	82° 45' 2.712000"
113	19° 1' 0.128600"	82° 56' 23.522100"	177	18° 53' 56.527400"	82° 46' 26.348100"	239	18° 29' 50.787700"	82° 45' 2.287300"
114	19° 1' 0.128600"	82° 56' 30.106100"	178	18° 53' 53.927100"	82° 46' 26.706600"	240	18° 29' 36.018000"	82° 45' 1.862600"
115	19° 1' 0.128600"	82° 56' 36.690100"	179	18° 53' 51.326800"	82° 46' 27.065100"	241	18° 29' 21.248300"	82° 45' 1.437900"
116	19° 1' 0.128600"	82° 56' 43.274100"	180	18° 53' 48.726500"	82° 46' 27.423600"	242	18° 29' 6.478600"	82° 45' 1.013200"
117	19° 1' 0.128600"	82° 56' 49.858100"	181	18° 53' 46.126200"	82° 46' 27.782100"	243	18° 28' 51.708900"	82° 45' 0.588500"
118	19° 1' 0.128600"	82° 56' 56.442100"	182	18° 53' 43.525900"	82° 46' 28.140600"	244	18° 28' 36.939200"	82° 45' 0.163800"
119	19° 1' 0.128600"	82° 57' 3.026100"	183	18° 53' 40.925600"	82° 46' 28.499100"	245	18° 28' 22.169500"	82° 44' 59.739100"
120	19° 1' 0.128600"	82° 57' 9.610100"	184	18° 53' 38.325300"	82° 46' 28.857600"	246	18° 28' 7.399800"	82° 44' 59.314400"
121	19° 1' 0.128600"	82° 57' 16.194100"	185	18° 53' 35.725000"	82° 46' 29.216100"	247	18° 27' 52.630100"	82° 44' 58.889700"
122	19° 1' 0.128600"	82° 57' 22.778100"	186	18° 53' 33.124700"	82° 46' 29.574600"	248	18° 27' 37.860400"	82° 44' 58.465000"
123	19° 1' 0.128600"	82° 57' 29.362100"	187	18° 53' 30.524400"	82° 46' 29.933100"	249	18° 27' 23.090700"	82° 44' 58.040300"
124	19° 1' 0.128600"	82° 57' 35.946100"	188	18° 53' 27.924100"	82° 46' 30.291600"	250	18° 27' 8.321000"	82° 44' 57.615600"
125	19° 1' 0.128600"	82° 57' 42.530100"	189	18° 53' 25.323800"	82° 46' 30.650100"	251	18° 26' 53.551300"	82° 44' 57.190900"
126	19° 1' 0.128600"	82° 57' 49.114100"	190	18° 53' 22.723500"	82° 46' 31.008600"	252	18° 26' 38.781600"	82° 44' 56.766200"
127	19° 1' 0.128600"	82° 57' 55.698100"	191	18° 53' 20.123200"	82° 46' 31.367100"	253	18° 26' 24.011900"	82° 44' 56.341500"
128	19° 1' 0.128600"	82° 58' 2.282100"	192	18° 53' 17.522900"	82° 46' 31.725600"	254	18° 26' 9.242200"	82° 44' 55.916800"
129	19° 1' 0.128600"	82° 58' 8.866100"	193	18° 53' 14.922600"	82° 46' 32.084100"	255	18° 25' 54.472500"	82° 44' 55.492100"
130	19° 1' 0.128600"	82° 58' 15.450100"	194	18° 53' 12.322300"	82° 46' 32.442600"	256	18° 25' 39.702800"	82° 44' 55.067400"
131	19° 1' 0.128600"	82° 58' 22.034100"	195	18° 53' 9.722000"	82° 46' 32.801100"	257	18° 25' 24.933100"	82° 44' 54.642700"
132	19° 1' 0.128600"	82° 58' 28.618100"	196	18° 53' 7.121700"	82° 46' 33.159600"	258	18° 25' 10.163400"	82° 44' 54.218000"
133	19° 1' 0.128600"	82° 58' 35.202100"	197	18° 53' 4.521400"	82° 46' 33.518100"	259	18° 24' 55.393700"	82° 44' 53.793300"
134	19° 1' 0.128600"	82° 58' 41.786100"	198	18° 53' 1.921100"	82° 46' 33.876600"	260	18° 24' 40.624000"	82° 44' 53.368600"
135	19° 1' 0.128600"	82° 58' 48.370100"	199	18° 52' 59.320800"	82° 46' 34.235100"	261	18° 24' 25.854300"	82° 44' 52.943900"
136	19° 1' 0.128600"	82° 58' 54.954100"	200	18° 52' 56.720500"	82° 46' 34.593600"	262	18° 24' 11.084600"	82° 44' 52.519200"
137	19° 1' 0.128600"	82° 59' 1.538100"	201	18° 52' 54.120200"	82° 46' 34.952100"	263	18° 23' 56.314900"	82° 44' 52.094500"
138	19° 1' 0.128600"	82° 59' 8.122100"	202	18° 52' 51.519900"	82° 46' 35.310600"	264	18° 23' 41.545200"	82° 44' 51.669800"
139	19° 1' 0.128600"	82° 59' 14.706100"	203	18° 52' 48.919600"	82° 46' 35.669100"	265	18° 23' 26.775500"	82° 44' 51.245100"
140	19° 1' 0.128600"	82° 59' 21.290100"	204	18° 52' 46.319300"	82° 46' 36.027600"	266	18° 23' 12.005800"	82° 44' 50.820400"
141	19° 1' 0.128600"	82° 59' 27.874100"	205	18° 52' 43.719000"	82° 46' 36.386100"	267	18° 22' 57.236100"	82° 44' 50.395700"
142	19° 1' 0.128600"	82° 59' 34.458100"	206	18° 52' 41.118700"	82° 46' 36.744600"	268	18° 22' 42.466400"	82° 44' 49.971000"
143	19° 1' 0.128600"	82° 59' 41.042100"	207	18° 52' 38.518400"	82° 46' 37.103100"	269	18° 22' 27.696700"	82° 44' 49.546300"
144	19° 1' 0.128600"	82° 59' 47.626100"	208	18° 52' 35.918100"	82° 46' 37.461600"	270	18° 22' 12.927000"	82° 44' 49.121600"
145	19° 1' 0.128600"	82° 59' 54.210100"	209	18° 52' 33.317800"	82° 46' 37.820100"	271	18° 21' 58.157300"	82° 44' 48.696900"
146	19° 1' 0.128600"	83° 0' 0.794100"	210	18° 52' 30.717500"	82° 46' 38.178600"	272	18° 21' 43.387600"	82° 44' 48.272200"
147	19° 1' 0.128600"	83° 0' 7.378100"	211	18° 52' 28.117200"	82° 46' 38.537100"	273	18° 21' 28.617900"	82° 44' 47.847500"
148	19° 1' 0.128600"	83° 0' 13.962100"	212	18° 52' 25.516900"	82° 46' 38.895600"	274	18° 21' 13.848200"	82° 44' 47.422800"
149	19° 1' 0.128600"	83° 0' 20.546100"	213	18° 52' 22.916600"	82° 46' 39.254100"	275	18° 20' 59.078500"	82° 44' 46.998100"
150	19° 1' 0.128600"	83° 0' 27.130100"	214	18° 52' 20.316300"	82° 46' 39.612600"	276	18° 20' 44.308800"	82° 44' 46.573400"
151	19° 1' 0.128600"	83° 0' 33.714100"	215	18° 52' 17.716000"	82° 46' 39.971100"	277	18° 20' 29.539100"	82° 44' 46.148700"
152	19° 1' 0.128600"	83° 0' 40.298100"	216	18° 52' 15.115700"	82° 46' 40.329600"	278	18° 20' 14.769400"	82° 44' 45.724000"
153	19° 1' 0.128600"	83° 0' 46.882100"	217	18° 52' 12.515400"	82° 46' 40.688100"	279	18° 19' 59.999700"	82° 44' 45.299300"
154	19° 1' 0.128600"	83° 0' 53.466100"	218	18° 52' 9.915100"	82° 46' 41.046600"	280	18° 19' 45.230000"	82° 44' 44.874600"
155	19° 1' 0.128600"	83° 1' 0.050100"	219	18° 52' 7.314800"	82° 46' 41.405100"	281	18° 19' 30.460300"	82° 44' 44.449900"
156	19° 1' 0.128600"	83° 1' 6.634100"	220	18° 52' 4.714500"	82° 46' 41.763600"	282	18° 19' 15.690600"	82° 44' 44.025200"
157	19° 1' 0.128600"	83° 1' 13.218100"	221	18° 52' 2.114200"	82° 46' 42.122100"	283	18° 19' 0.920900"	82° 44' 43.600500"
158	19° 1' 0.128600"	83° 1' 19.802100"	222	18° 51' 59.513900"	82° 46' 42.480600"	284	18° 18' 46.151200"	82° 44' 43.175800"
159	19° 1' 0.128600"	83° 1' 26.386100"	223	18° 51' 56.913600"	82° 46' 42.839100"	285	18° 18' 31.381500"	82° 44' 42.751100"
160	19° 1' 0.128600"	83° 1' 32.970100"	224	18° 51' 54.313300"	82° 46' 43.197600"	286	18° 18' 16.611800"	82° 44' 42.326400"
161	19° 1' 0.128600"	83° 1' 39.554100"	225	18° 51' 51.713000"	82° 46' 43.556100"	287	18° 18' 1.842100"	82° 44' 41.901700"
162	19° 1' 0.128600"	83° 1' 46.138100"	226	18° 51' 49.112700"	82° 46' 43.914600"	288	18° 17' 47.072400"	82° 44' 41.477000"
163	19° 1' 0.128600"	83° 1' 52.722100"	227	18° 51' 46.512400"	82° 46' 44.273100"	289	18° 17' 32.302700"	82° 44' 41.052300"
164	19° 1' 0.128600"	83° 1' 59.306100"	228	18° 51' 43.912100"	82° 46' 44.631600"	290	18° 17' 17.533000"	82° 44' 40.627600"
165	19° 1' 0.128600"	83° 2' 5.890100"	229	18° 51' 41.311800"	82° 46' 44.990100"	291	18° 17' 2.763300"	82° 44' 40.202900"
166	19° 1' 0.128600"	83° 2' 12.474100"	230	18° 51' 38.711500"	82° 46' 45.348600"	292	18° 16' 47.993600"	82° 44' 39.778200"
167	19° 1' 0.128600"	83° 2' 19.058100"	231	18° 51' 36.111200"	82° 46' 45.707100"	293	18° 16' 33.223900"	82° 44' 39.353500"
168	19° 1' 0.

Annexure-IV

STATEMENT OF GEO-COORDINATES OF PILLAR POSITIONS

Forest Division: **Jeypore** Forest Range : **Borigumma** Forest Block Name: **Maliguda PRF**

Ground Control Point (GCP) References. (All coordinates in WGS84 datum & UTM Zone 44N projection)

GCP Type	GCP Location	Latitude(DMS)	Longitude(DMS)	Latitude(DD)	Longitude(DD)
FPCP	Borigumma Range Office	18°26'27.627648"	82°40'57.251820"	18.44100768	82.68256995
FSCP1	Maliguda PRF , Pillar No- 1	19°00'55.526508"	82°44'3.568200"	19.01542403	82.73432450
FSCP2	Maliguda PRF , Pillar No- 102	18°58'11.761464"	82°45'11.801772"	18.96993374	82.75327827

Geo-coordinates of Boundary Pillar Position (Total: 200 nos.)

Pillar No	Latitude(DMS)	Longitude(DMS)	Latitude(DD)	Longitude(DD)
1	19°00'55.526508"	82°44'3.568200"	19.01542403	82.73432450
2	19°01'0.636060"	82°44'6.199980"	19.01684335	82.73505555
3	19°01'5.559348"	82°44'13.699536"	19.01821093	82.73713876
4	19°01'4.628676"	82°44'16.382328"	19.01795241	82.73788398
5	19°01'5.819232"	82°44'18.496248"	19.01828312	82.73847118
6	19°01'7.368636"	82°44'24.482220"	19.01871351	82.74013395
7	19°01'10.038180"	82°44'28.343904"	19.01945505	82.74120664
8	19°01'12.915588"	82°44'33.441828"	19.02025433	82.74262273
9	19°01'8.517144"	82°44'37.138668"	19.01903254	82.74364963
10	19°01'4.637532"	82°44'39.726348"	19.01795487	82.74436843
11	19°01'1.152804"	82°44'41.695908"	19.01698689	82.74491553
12	19°00'58.039488"	82°44'38.969160"	19.01612208	82.74415810
13	19°00'54.525204"	82°44'34.741500"	19.01514589	82.74298375
14	19°00'47.423844"	82°44'33.473724"	19.01317329	82.74263159
15	19°00'43.841556"	82°44'29.367852"	19.01217821	82.74149107
16	19°00'37.997712"	82°44'24.875268"	19.01055492	82.74024313
17	19°00'33.600528"	82°44'25.906776"	19.00933348	82.74052966
18	19°00'27.613224"	82°44'23.824104"	19.00767034	82.73995114
19	19°00'21.746628"	82°44'22.814268"	19.00604073	82.73967063
20	19°00'20.340720"	82°44'26.725596"	19.00565020	82.74075711
21	19°00'19.245960"	82°44'32.375976"	19.00534610	82.74232666
22	19°00'24.084072"	82°44'38.120928"	19.00669002	82.74392248
23	19°00'22.947912"	82°44'42.761328"	19.00637442	82.74521148
24	19°00'21.809592"	82°44'47.501988"	19.00605822	82.74652833
25	19°00'20.733084"	82°44'52.135044"	19.00575919	82.74781529
26	19°00'19.504908"	82°44'53.342556"	19.00541803	82.74815071
27	19°00'17.718552"	82°44'56.382900"	19.00492182	82.74899525
28	19°00'15.228324"	82°45'3.077856"	19.00423009	82.75085496
29	19°00'15.456168"	82°45'7.471800"	19.00429338	82.75207550
30	19°00'15.573564"	82°45'11.766852"	19.00432599	82.75326857
31	19°00'15.424020"	82°45'16.003404"	19.00428445	82.75444539
32	19°00'10.661400"	82°45'14.238252"	19.00296150	82.75395507
33	19°00'7.038396"	82°45'12.539952"	19.00195511	82.75348332

Pillar No	Latitude(DMS)	Longitude(DMS)	Latitude(DD)	Longitude(DD)
34	19°00'4.148136"	82°45'10.330272"	19.00115226	82.75286952
35	19°00'3.841740"	82°45'7.007544"	19.00106715	82.75194654
36	19°00'0.457488"	82°45'5.662548"	19.00012708	82.75157293
37	18°59'57.684552"	82°45'2.828628"	18.99935682	82.75078573
38	18°59'57.984972"	82°45'1.406664"	18.99944027	82.75039074
39	19°00'1.247400"	82°44'58.877808"	19.00034650	82.74968828
40	18°59'57.899652"	82°44'56.471784"	18.99941657	82.74901994
41	18°59'56.081256"	82°44'55.954968"	18.99891146	82.74887638
42	18°59'56.529024"	82°44'52.821060"	18.99903584	82.74800585
43	18°59'57.931656"	82°44'48.528384"	18.99942546	82.74681344
44	18°59'58.711092"	82°44'44.739384"	18.99964197	82.74576094
45	19°00'1.757052"	82°44'41.552520"	19.00048807	82.74487570
46	18°59'59.803908"	82°44'34.768284"	18.99994553	82.74299119
47	18°59'58.674948"	82°44'28.898160"	18.99963193	82.74136060
48	18°59'59.535960"	82°44'24.882396"	18.99987110	82.74024511
49	19°00'0.991404"	82°44'20.291352"	19.00027539	82.73896982
50	18°59'59.035776"	82°44'17.729952"	18.99973216	82.73825832
51	18°59'54.606912"	82°44'14.066340"	18.99850192	82.73724065
52	18°59'49.810020"	82°44'10.135608"	18.99716945	82.73614878
53	18°59'46.413240"	82°44'6.243792"	18.99622590	82.73506772
54	18°59'43.459044"	82°44'2.166108"	18.99540529	82.73393503
55	18°59'39.492960"	82°43'57.237888"	18.99430360	82.73256608
56	18°59'35.310696"	82°43'59.622492"	18.99314186	82.73322847
57	18°59'31.564572"	82°44'6.416592"	18.99210127	82.73511572
58	18°59'29.507568"	82°44'3.934572"	18.99152988	82.73442627
59	18°59'26.837916"	82°43'59.023668"	18.99078831	82.73306213
60	18°59'26.657664"	82°43'55.223436"	18.99073824	82.73200651
61	18°59'26.753208"	82°43'51.607416"	18.99076478	82.73100206
62	18°59'19.694148"	82°43'51.123864"	18.98880393	82.73086774
63	18°59'13.284492"	82°43'51.090528"	18.98702347	82.73085848
64	18°59'8.708712"	82°43'51.616380"	18.98575242	82.73100455
65	18°59'2.633784"	82°43'52.136652"	18.98406494	82.73114907
66	18°58'56.327520"	82°43'52.694580"	18.98231320	82.73130405
67	18°58'51.538260"	82°43'49.938384"	18.98098285	82.73053844
68	18°58'49.070100"	82°43'46.719696"	18.98029725	82.72964436
69	18°58'47.788572"	82°43'44.136768"	18.97994127	82.72892688
70	18°58'45.163056"	82°43'42.154716"	18.97921196	82.72837631
71	18°58'39.366552"	82°43'43.004604"	18.97760182	82.72861239
72	18°58'37.881192"	82°43'44.899320"	18.97718922	82.72913870
73	18°58'39.287892"	82°43'52.316652"	18.97757997	82.73119907
74	18°58'38.926740"	82°43'55.243848"	18.97747965	82.73201218
75	18°58'39.711756"	82°43'59.962620"	18.97769771	82.73332295
76	18°58'35.240376"	82°44'3.961320"	18.97645566	82.73443370
77	18°58'32.766348"	82°44'10.233384"	18.97576843	82.73617594
78	18°58'32.630916"	82°44'13.185096"	18.97573081	82.73699586

Pillar No	Latitude(DMS)	Longitude(DMS)	Latitude(DD)	Longitude(DD)
79	18°58'37.383996"	82°44'18.238020"	18.97705111	82.73839945
80	18°58'39.448272"	82°44'23.389656"	18.97762452	82.73983046
81	18°58'38.801604"	82°44'29.498172"	18.97744489	82.74152727
82	18°58'34.202208"	82°44'32.130672"	18.97616728	82.74225852
83	18°58'29.510220"	82°44'31.684488"	18.97486395	82.74213458
84	18°58'24.946464"	82°44'31.352316"	18.97359624	82.74204231
85	18°58'24.806928"	82°44'34.078812"	18.97355748	82.74279967
86	18°58'27.284556"	82°44'39.624216"	18.97424571	82.74434006
87	18°58'23.852748"	82°44'42.753912"	18.97329243	82.74520942
88	18°58'19.518888"	82°44'43.431360"	18.97208858	82.74539760
89	18°58'14.944944"	82°44'45.301488"	18.97081804	82.74591708
90	18°58'9.236316"	82°44'44.966652"	18.96923231	82.74582407
91	18°58'3.357624"	82°44'44.693844"	18.96759934	82.74574829
92	18°58'4.251216"	82°44'50.113392"	18.96784756	82.74725372
93	18°58'8.685444"	82°44'51.468972"	18.96907929	82.74763027
94	18°58'13.351476"	82°44'53.002068"	18.97037541	82.74805613
95	18°58'18.310584"	82°44'54.142908"	18.97175294	82.74837303
96	18°58'22.155636"	82°45'0.334260"	18.97282101	82.75009285
97	18°58'22.041624"	82°45'4.052052"	18.97278934	82.75112557
98	18°58'22.518912"	82°45'8.181468"	18.97292192	82.75227263
99	18°58'21.983304"	82°45'12.286836"	18.97277314	82.75341301
100	18°58'20.599824"	82°45'16.083972"	18.97238884	82.75446777
101	18°58'16.339728"	82°45'14.262300"	18.97120548	82.75396175
102	18°58'11.761464"	82°45'11.801772"	18.96993374	82.75327827
103	18°58'9.850296"	82°45'8.675100"	18.96940286	82.75240975
104	18°58'6.989412"	82°45'5.708088"	18.96860817	82.75158558
105	18°58'5.067804"	82°45'1.204164"	18.96807439	82.75033449
106	18°58'1.695756"	82°44'56.574024"	18.96713771	82.74904834
107	18°57'55.383552"	82°44'55.506264"	18.96538432	82.74875174
108	18°57'49.474296"	82°44'56.920524"	18.96374286	82.74914459
109	18°57'43.232220"	82°44'59.156448"	18.96200895	82.74976568
110	18°57'37.072872"	82°45'3.185424"	18.96029802	82.75088484
111	18°57'35.409744"	82°45'0.327096"	18.95983604	82.75009086
112	18°57'30.668652"	82°45'1.119816"	18.95851907	82.75031106
113	18°57'27.212868"	82°45'1.820664"	18.95755913	82.75050574
114	18°57'23.610708"	82°45'1.249956"	18.95655853	82.75034721
115	18°57'21.370968"	82°44'57.388704"	18.95593638	82.74927464
116	18°57'16.143876"	82°44'53.347056"	18.95448441	82.74815196
117	18°57'14.237352"	82°44'48.586092"	18.95395482	82.74682947
118	18°57'12.374388"	82°44'43.854612"	18.95343733	82.74551517
119	18°57'10.630764"	82°44'39.807744"	18.95295299	82.74439104
120	18°57'6.324120"	82°44'34.288332"	18.95175670	82.74285787
121	18°57'0.284220"	82°44'31.579692"	18.95007895	82.74210547
122	18°56'55.821840"	82°44'26.564640"	18.94883940	82.74071240
123	18°56'50.820936"	82°44'23.665524"	18.94745026	82.73990709

Pillar No	Latitude(DMS)	Longitude(DMS)	Latitude(DD)	Longitude(DD)
124	18°56'48.552036"	82°44'19.852224"	18.94682001	82.73884784
125	18°56'51.044028"	82°44'18.094776"	18.94751223	82.73835966
126	18°56'53.842776"	82°44'14.959356"	18.94828966	82.73748871
127	18°56'56.290776"	82°44'11.499828"	18.94896966	82.73652773
128	18°56'59.067744"	82°44'7.382760"	18.94974104	82.73538410
129	18°56'59.394156"	82°44'3.356592"	18.94983171	82.73426572
130	18°57'2.385612"	82°43'59.482596"	18.95066267	82.73318961
131	18°57'5.745960"	82°43'55.850088"	18.95159610	82.73218058
132	18°57'8.336520"	82°43'50.840076"	18.95231570	82.73078891
133	18°57'11.875608"	82°43'49.377252"	18.95329878	82.73038257
134	18°57'14.918112"	82°43'47.628768"	18.95414392	82.72989688
135	18°57'18.170424"	82°43'51.255192"	18.95504734	82.73090422
136	18°57'21.309696"	82°43'48.853992"	18.95591936	82.73023722
137	18°57'22.224492"	82°43'44.421528"	18.95617347	82.72900598
138	18°57'25.434756"	82°43'39.797616"	18.95706521	82.72772156
139	18°57'28.723644"	82°43'37.543296"	18.95797879	82.72709536
140	18°57'31.549284"	82°43'34.615992"	18.95876369	82.72628222
141	18°57'33.601176"	82°43'36.230988"	18.95933366	82.72673083
142	18°57'37.109484"	82°43'33.498372"	18.96030819	82.72597177
143	18°57'41.768676"	82°43'29.982432"	18.96160241	82.72499512
144	18°57'45.627444"	82°43'29.430048"	18.96267429	82.72484168
145	18°57'50.269212"	82°43'25.718268"	18.96396367	82.72381063
146	18°57'53.888544"	82°43'25.040928"	18.96496904	82.72362248
147	18°58'0.198408"	82°43'25.980276"	18.96672178	82.72388341
148	18°58'4.234116"	82°43'23.509200"	18.96784281	82.72319700
149	18°58'9.690780"	82°43'24.554712"	18.96935855	82.72348742
150	18°58'14.977812"	82°43'25.476960"	18.97082717	82.72374360
151	18°58'18.677712"	82°43'27.861276"	18.97185492	82.72440591
152	18°58'23.187864"	82°43'34.439448"	18.97310774	82.72623318
153	18°58'25.242132"	82°43'30.738072"	18.97367837	82.72520502
154	18°58'26.802552"	82°43'25.515732"	18.97411182	82.72375437
155	18°58'28.299720"	82°43'19.680888"	18.97452770	82.72213358
156	18°58'32.029176"	82°43'16.027140"	18.97556366	82.72111865
157	18°58'38.108172"	82°43'11.793828"	18.97725227	82.71994273
158	18°58'44.316516"	82°43'11.726220"	18.97897681	82.71992395
159	18°58'47.098524"	82°43'11.019324"	18.97974959	82.71972759
160	18°58'45.731964"	82°43'7.402368"	18.97936999	82.71872288
161	18°58'45.753456"	82°43'3.734544"	18.97937596	82.71770404
162	18°58'49.948860"	82°43'4.013688"	18.98054135	82.71778158
163	18°58'56.494668"	82°43'5.962800"	18.98235963	82.71832300
164	18°59'2.602176"	82°43'7.369320"	18.98405616	82.71871370
165	18°59'0.826476"	82°43'0.382224"	18.98356291	82.71677284
166	18°59'5.603532"	82°42'55.620936"	18.98488987	82.71545026
167	18°59'4.981704"	82°42'51.178248"	18.98471714	82.71421618
168	18°59'9.798468"	82°42'49.793760"	18.98605513	82.71383160

Pillar No	Latitude(DMS)	Longitude(DMS)	Latitude(DD)	Longitude(DD)
169	18°59'14.691696"	82°42'48.151260"	18.98741436	82.71337535
170	18°59'15.296460"	82°42'54.047556"	18.98758235	82.71501321
171	18°59'15.494064"	82°42'59.953068"	18.98763724	82.71665363
172	18°59'17.903400"	82°43'3.861156"	18.98830650	82.71773921
173	18°59'20.339016"	82°43'7.687488"	18.98898306	82.71880208
174	18°59'23.341920"	82°43'10.253748"	18.98981720	82.71951493
175	18°59'21.609888"	82°43'17.284728"	18.98933608	82.72146798
176	18°59'25.654272"	82°43'21.103356"	18.99045952	82.72252871
177	18°59'29.480028"	82°43'24.712032"	18.99152223	82.72353112
178	18°59'33.195516"	82°43'28.141680"	18.99255431	82.72448380
179	18°59'33.023832"	82°43'34.870692"	18.99250662	82.72635297
180	18°59'36.258900"	82°43'35.761188"	18.99340525	82.72660033
181	18°59'38.227524"	82°43'38.563788"	18.99395209	82.72737883
182	18°59'43.805436"	82°43'39.704916"	18.99550151	82.72769581
183	18°59'47.787684"	82°43'40.168848"	18.99660769	82.72782468
184	18°59'49.815672"	82°43'39.333288"	18.99717102	82.72759258
185	18°59'55.482720"	82°43'39.466992"	18.99874520	82.72762972
186	19°00'0.932544"	82°43'35.890968"	19.00025904	82.72663638
187	19°00'6.932376"	82°43'32.955456"	19.00192566	82.72582096
188	19°00'12.884580"	82°43'29.238528"	19.00357905	82.72478848
189	19°00'16.217388"	82°43'35.073660"	19.00450483	82.72640935
190	19°00'19.265256"	82°43'41.233512"	19.00535146	82.72812042
191	19°00'19.800612"	82°43'48.320652"	19.00550017	82.73008907
192	19°00'23.139072"	82°43'49.765368"	19.00642752	82.73049038
193	19°00'26.561808"	82°43'51.991428"	19.00737828	82.73110873
194	19°00'26.730216"	82°43'55.530408"	19.00742506	82.73209178
195	19°00'31.873068"	82°43'59.399040"	19.00885363	82.73316640
196	19°00'34.777332"	82°44'1.665204"	19.00966037	82.73379589
197	19°00'37.599804"	82°44'5.540640"	19.01044439	82.73487240
198	19°00'42.367968"	82°44'6.057996"	19.01176888	82.73501611
199	19°00'47.900016"	82°44'4.872588"	19.01330556	82.73468683
200	19°00'51.582564"	82°44'4.995564"	19.01432849	82.73472099

*** END of Statement***

Printed and published by the Director, Directorate of Printing, Stationery and Publication, Odisha, Cuttack-10
Ex. Gaz. 1106—173+250